



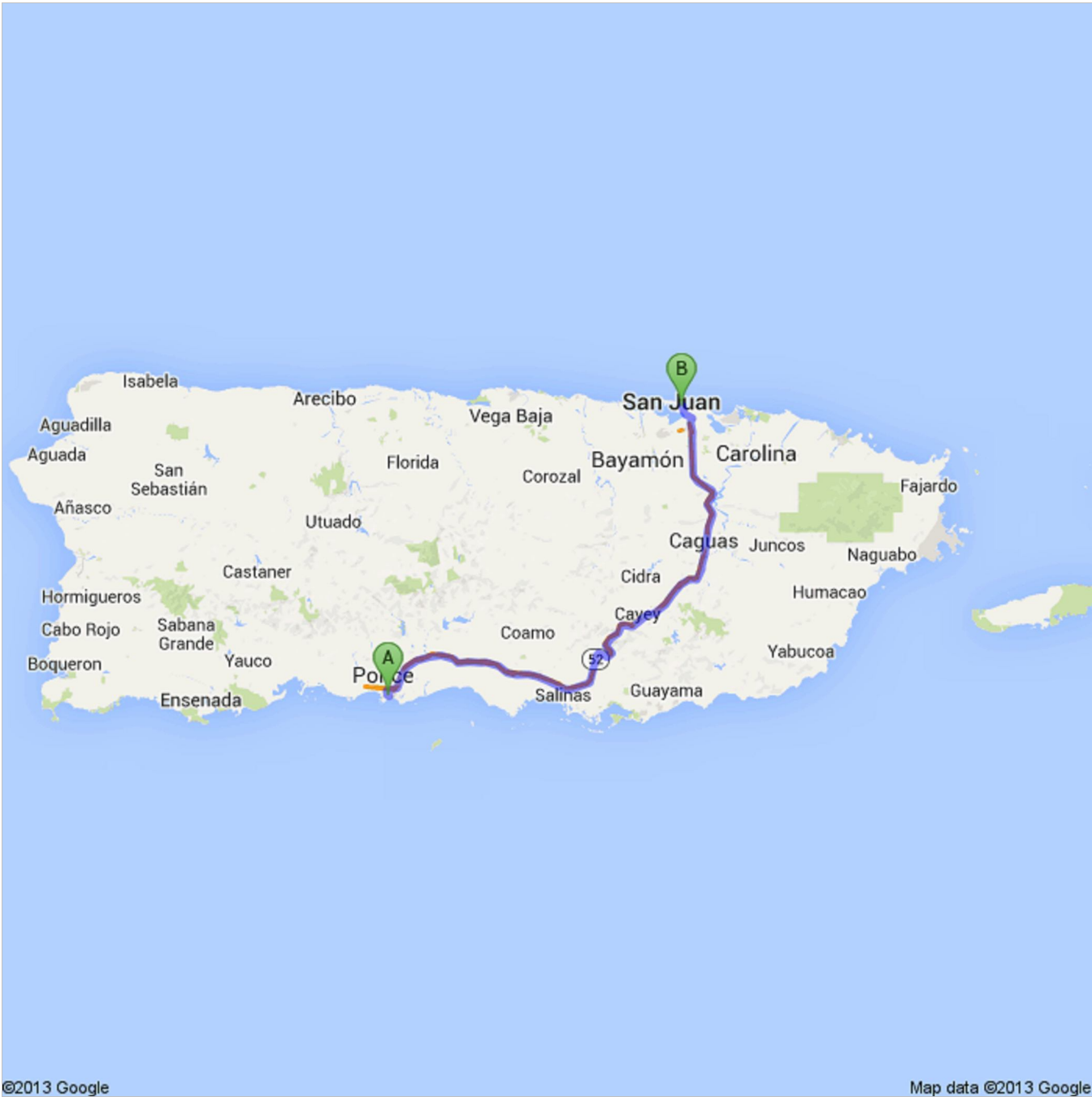
**Directions to Sailing Dreams**

Apartado 9020507, San Juan Bay Marina, Fernandez Juncos Ave.Parada 10., San Juan, PR 00902

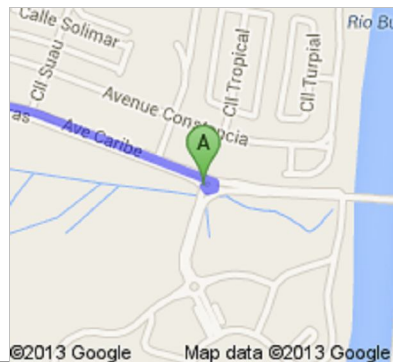
**118 km – about 1 hour 14 mins**

From Ponce Hilton, Ponce.

Sailing Dreams is located on: 482 Fernandez Juncos Avenue, San Juan 00901-3223

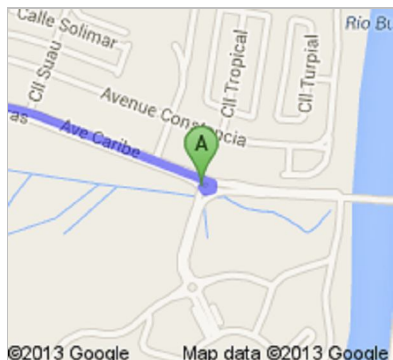



**Hilton Ponce Golf & Casino Resort**  
 1150 Caribe Ave, Ponce, 00716, Puerto Rico



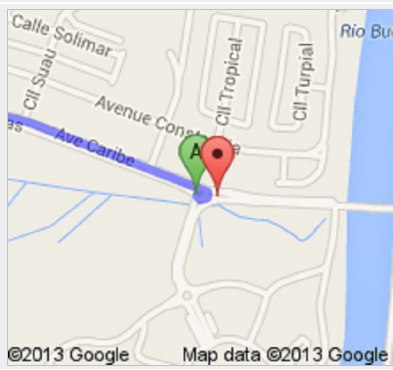
1. Head **southeast**

go 74 m  
 total 74 m



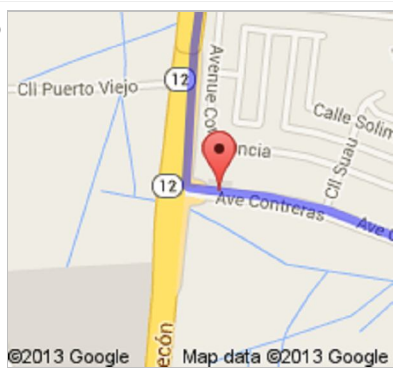
 2. Exit the traffic circle onto **Ave Caribe**  
 About 1 min


go 800 m  
 total 900 m



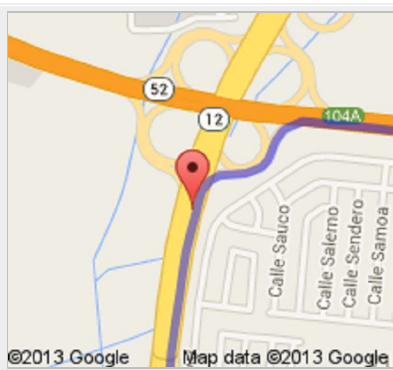
3. Take the ramp onto **Avenida Malecón/Avenida Santiago De Los Caballeros**  
 About 49 secs

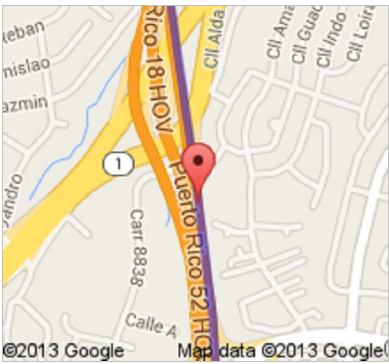
go 800 m  
 total 1.7 km



 4. Take the exit onto **PR-52**  
 About 1 hour 2 mins

go 105 km  
 total 107 km

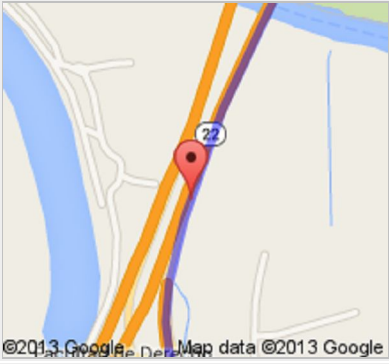




22

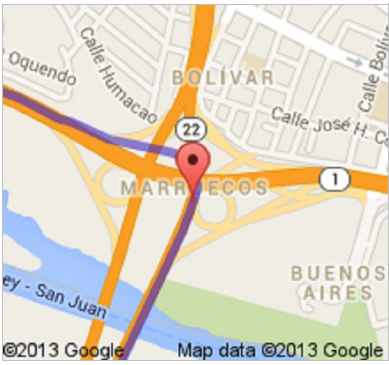
6. Merge onto **Expreso José De Diego/Puerto Rico 22**  
Toll road

go 900 m  
total 114 km



7. Take the exit on the left onto **Expreso Luis Muñoz Rivera**  
About 3 mins

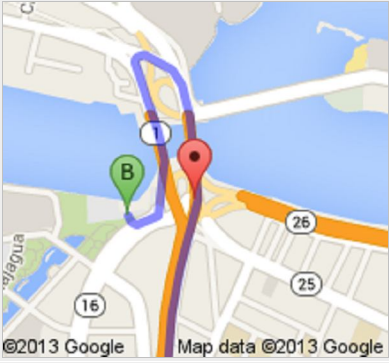
go 3.1 km  
total 117 km



1

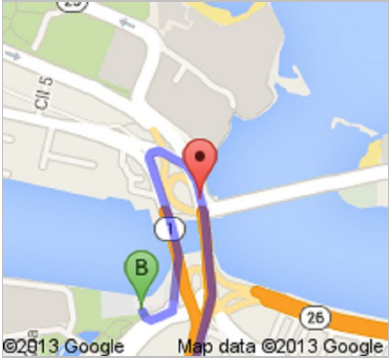
8. Continue onto **PR-1 N**

go 250 m  
total 118 km




9. Slight left onto **Avenida Fernández Juncos**

go 130 m  
total 118 km



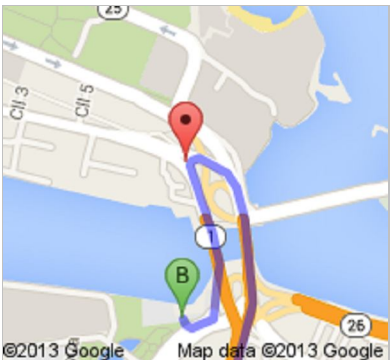
10. Slight left toward **Avenida Fernández Juncos**



go 83 m  
total 118 km

This map segment shows a blue route starting from a red pin and turning slightly left onto Avenida Fernández Juncos. A green pin labeled 'B' is visible on the map. The map includes labels for 'Calle 3', 'Calle 5', and '25'. The copyright notice at the bottom reads '©2013 Google Map data ©2013 Google'.

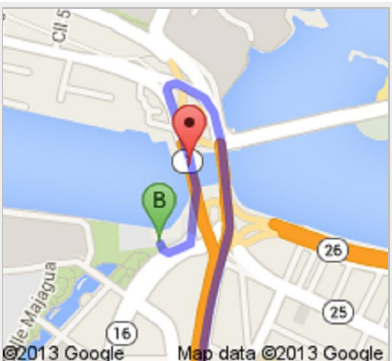
11. Continue straight onto **Avenida Fernández Juncos**



go 210 m  
total 118 km

This map segment shows the blue route continuing straight along Avenida Fernández Juncos. The green pin 'B' and road labels 'Calle 3', 'Calle 5', and '25' are visible. The copyright notice at the bottom reads '©2013 Google Map data ©2013 Google'.

12. Exit onto **PR-16**



go 220 m  
total 118 km

This map segment shows the blue route exiting onto PR-16. A green pin labeled 'B' is visible. The map includes labels for 'Calle 5', 'Calle Majagua', '16', '26', and '25'. The copyright notice at the bottom reads '©2013 Google Map data ©2013 Google'.

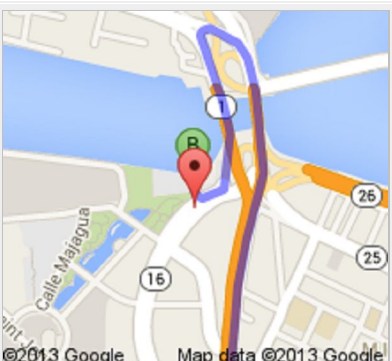
13. Turn right



go 16 m  
total 118 km

This map segment shows the blue route turning right. A green pin labeled 'B' is visible. The map includes labels for 'Calle Majagua', '16', '26', and '25'. The copyright notice at the bottom reads '©2013 Google Map data ©2013 Google'.

14. Turn left



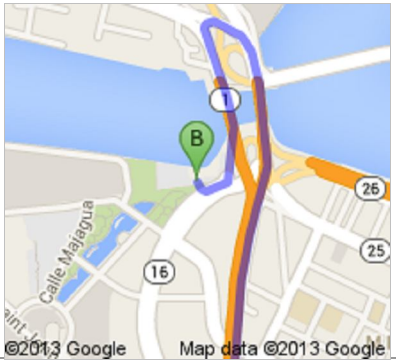
go 6 m  
total 118 km

This map segment shows the blue route turning left. A green pin labeled 'B' is visible. The map includes labels for 'Calle Majagua', '16', '26', and '25'. The copyright notice at the bottom reads '©2013 Google Map data ©2013 Google'.



### Sailing Dreams

Apartado 9020507, San Juan Bay Marina, Fernandez Juncos Ave.Parada 10,, San Juan, PR 00902



These directions are for planning purposes only. You may find that construction projects, traffic, weather, or other events may cause conditions to differ from the map results, and you should plan your route accordingly. You must obey all signs or notices regarding your route.

Map data ©2013 Google

Directions weren't right? Please find your route on [maps.google.com](https://maps.google.com) and click "Report a problem" at the bottom left.