



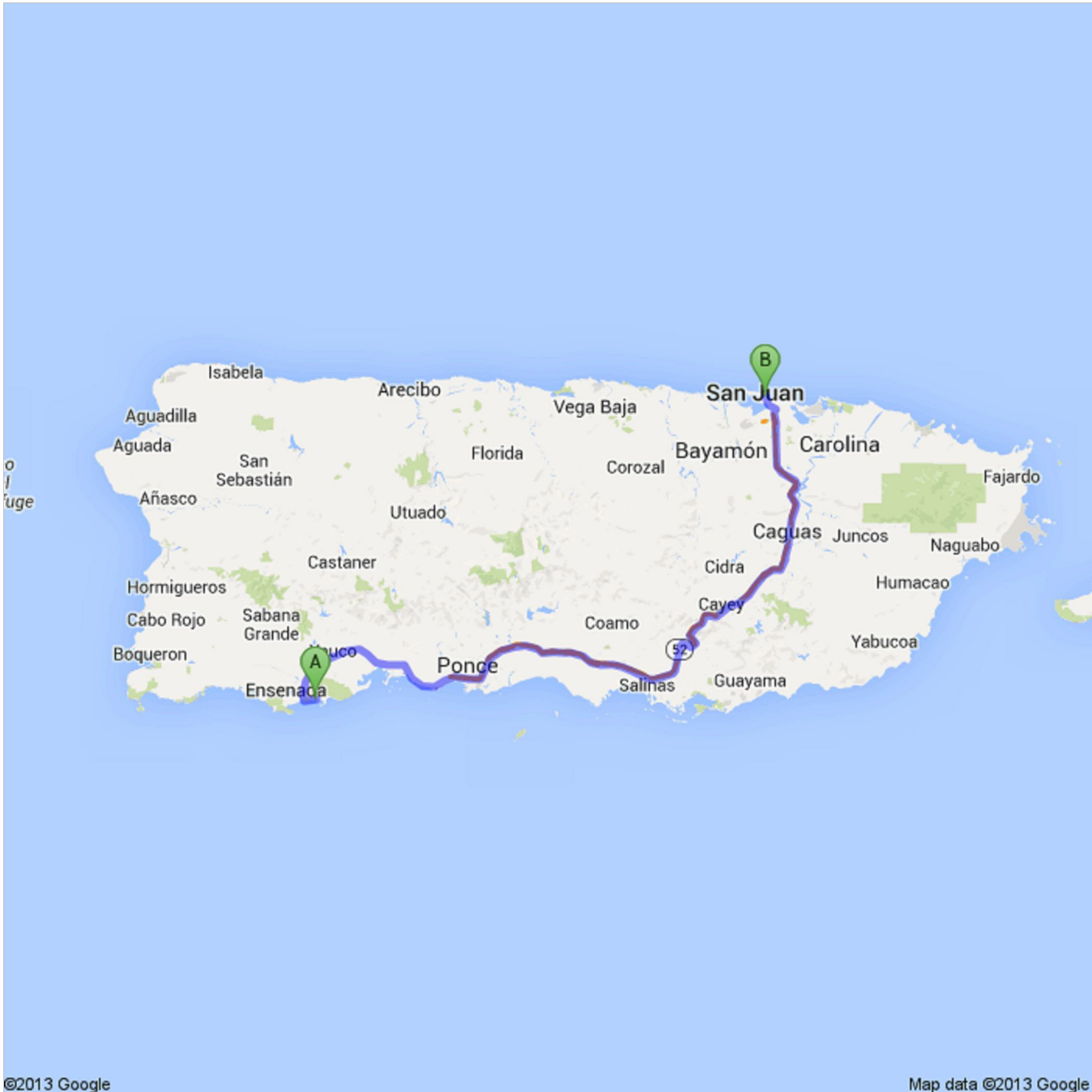
Directions to Sailing Dreams

Apartado 9020507, San Juan Bay Marina, Fernandez Juncos Ave.Parada 10., San Juan, PR 00902

161 km – about 1 hour 47 mins

From Copamarina Beach Resort, Guanica.

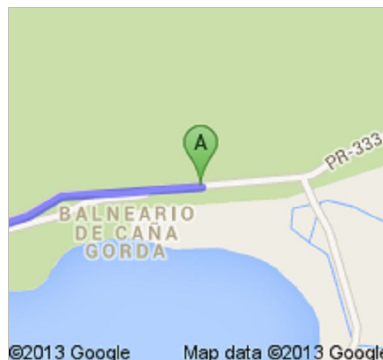
Sailing Dreams is located on: 482 Fernandez Juncos Avenue, San Juan 00901-3223



©2013 Google

Map data ©2013 Google

A Copamarina Beach Resort
 PR-333, Guanica, Guánica 00653, Puerto Rico



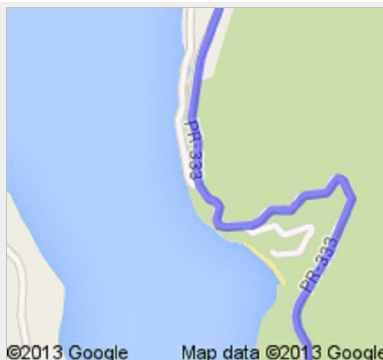
1. Head **west** on **PR-333**
 About 5 mins



go 3.6 km
 total 3.6 km



2. Slight right to stay on **PR-333**
 About 4 mins



go 2.8 km
 total 6.4 km



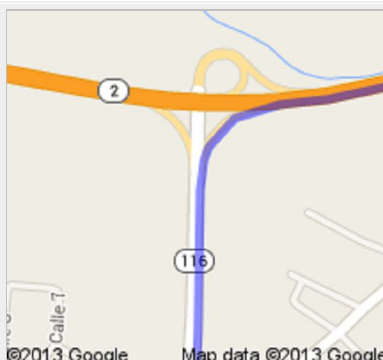
3. Turn right onto **PR-116**
 About 5 mins



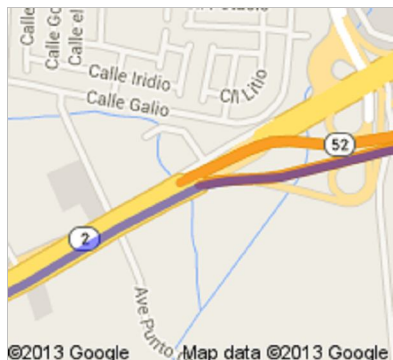
go 3.9 km
 total 10.3 km



4. Take the ramp onto **PR-2 E**
 About 20 mins



go 30.3 km
 total 40.5 km

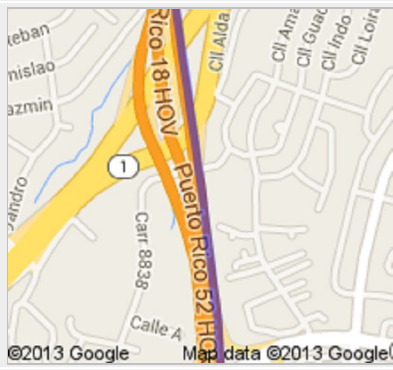


©2013 Google Map data ©2013 Google

18

6. Continue onto **PR-18**
About 4 mins

go 6.5 km
total 156 km

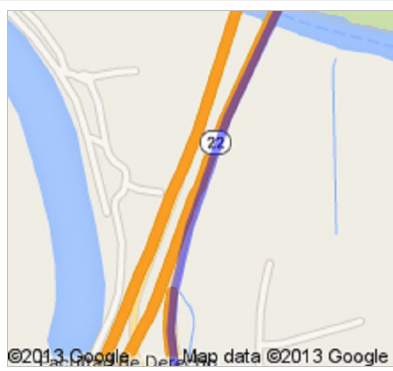


©2013 Google Map data ©2013 Google

22

7. Merge onto **Expreso José De Diego/Puerto Rico 22**
Toll road

go 900 m
total 157 km

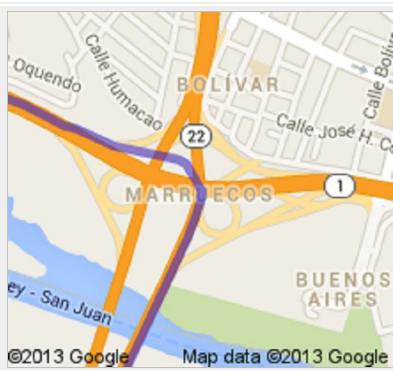


©2013 Google Map data ©2013 Google

↙

8. Take the exit on the left onto **Expreso Luis Muñoz Rivera**
About 3 mins

go 3.1 km
total 160 km

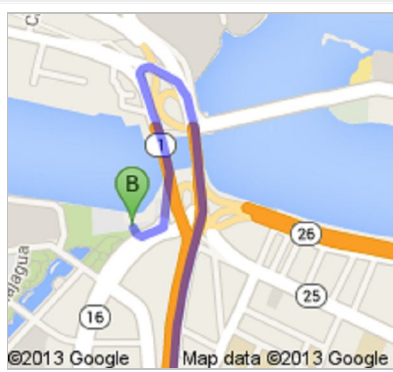


©2013 Google Map data ©2013 Google

1

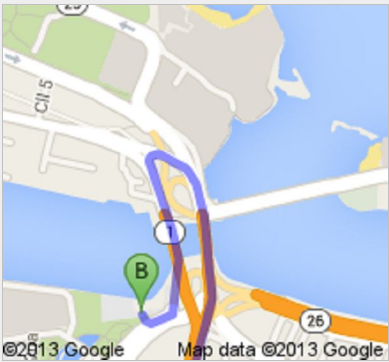
9. Continue onto **PR-1 N**

go 250 m
total 160 km



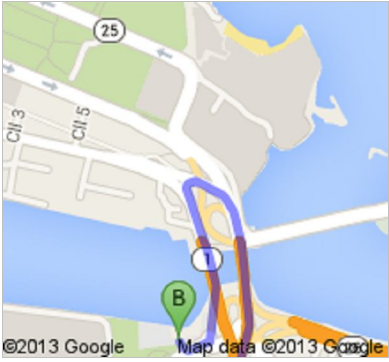
©2013 Google Map data ©2013 Google

10. Slight left onto **Avenida Fernández Juncos**



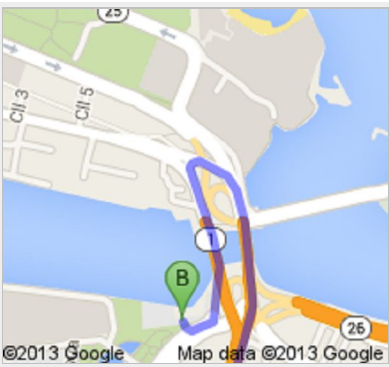
go 130 m
total 160 km

11. Slight left toward **Avenida Fernández Juncos**



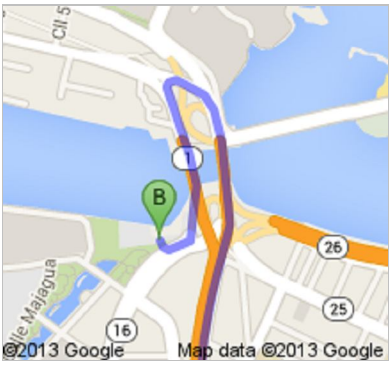
go 83 m
total 160 km

12. Continue straight onto **Avenida Fernández Juncos**



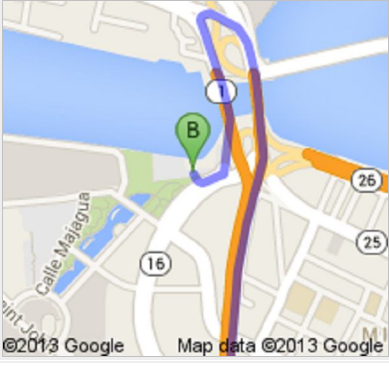
go 210 m
total 161 km

16 13. Exit onto **PR-16**



go 220 m
total 161 km

14. Turn right

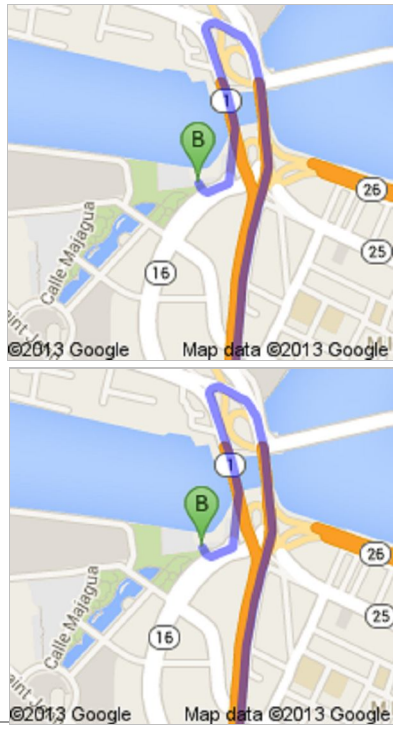


go 16 m
total 161 km

15. Turn left

go 6 m
total 161 km

B Sailing Dreams
Apartado 9020507, San Juan Bay Marina, Fernandez
Juncos Ave.Parada 10,, San Juan, PR 00902



These directions are for planning purposes only. You may find that construction projects, traffic, weather, or other events may cause conditions to differ from the map results, and you should plan your route accordingly. You must obey all signs or notices regarding your route.

Map data ©2013 Google

Directions weren't right? Please find your route on maps.google.com and click "Report a problem" at the bottom left.